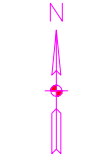
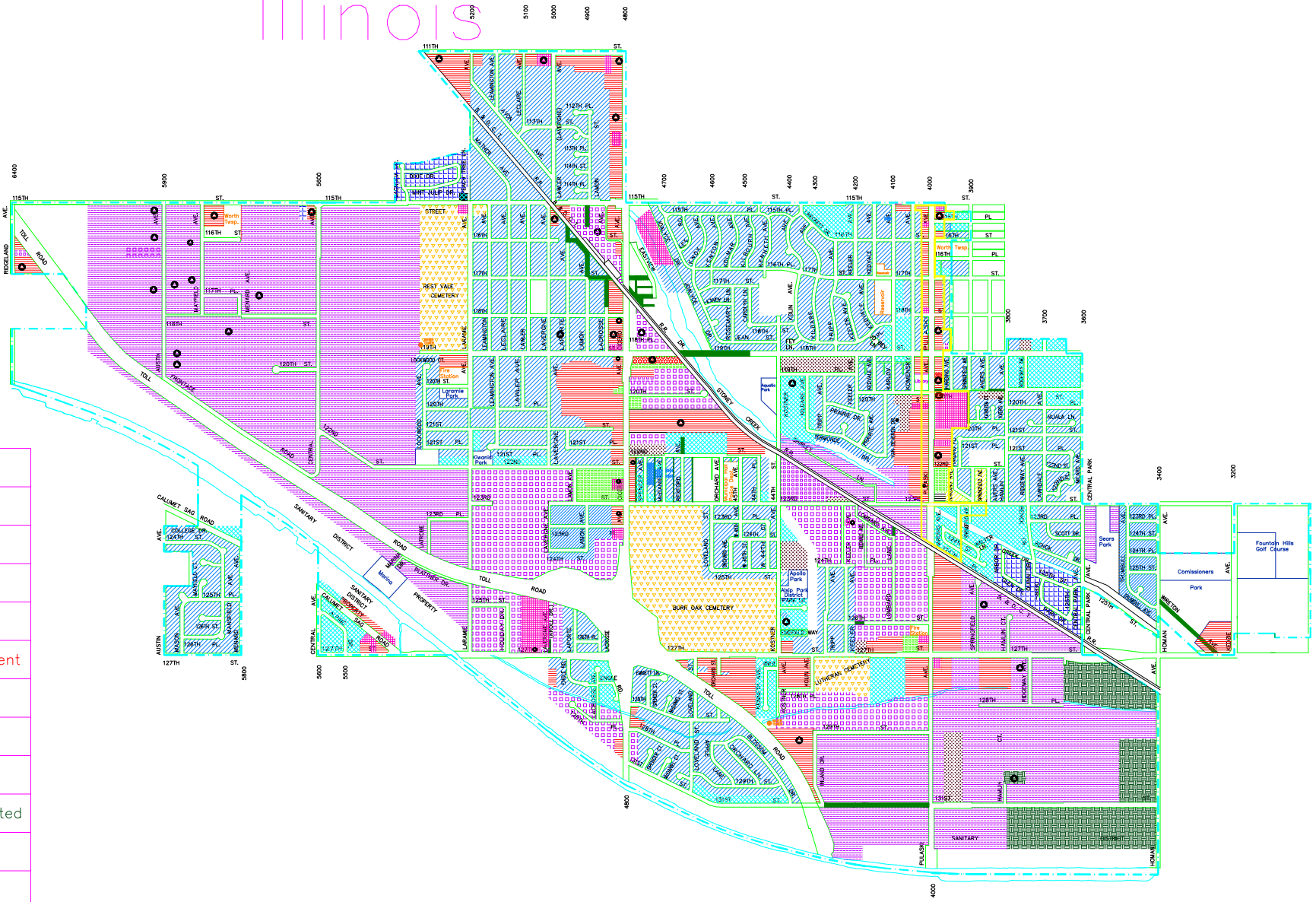

















Village of Alsip, Illinois




600 0 600
SCALE: 1" = 600'



LEGEND

-  R-1 Residential
-  R-2 Residential
-  R-3 Residential
-  B-1 Business District
-  B-2 Business Amusement
-  B-3 Business Taverns
-  I-1 Industrial-Light
-  I-2 Industrial-Heavy
-  I-3 Industrial-Unrestricted
-  Farming
-  Public Land
-  Cemetery
-  Mixed Business
-  B-P.U.D.
-  R-P.U.D.

 Special Use (Refer to Specific Ordinances as Applicable)